

# APPENDIX 2G: CITY OF KINGSBURG

---

## SECTION 2G-1: ACTION PLAN

### Adequate Sites

#### Program 1: Provision of Adequate Sites

The City of Kingsburg will provide for a variety of housing types and ensure that adequate sites are available to meet its Regional Housing Needs Allocation (RHNA) of 374 units. As part of this Housing Element update, the City has developed a parcel-specific inventory of sites suitable for future residential development. The suitability of these sites has been determined based on the development standards in place and their ability to facilitate the development of housing to meet the needs of the City's current and future residents.

#### *Timeframe and Objectives:*

- Maintain and annually update the inventory of residential land resources.
- Monitor development and other changes in the inventory to ensure the City has remaining capacity consistent with its share of the regional housing need.
- Actively participate in the development of the next RHNA Plan to better ensure that the allocations are reflective of the regional and local land use goals and policies.

<b>Financing:</b>	General Fund
<b>Implementation Responsibility:</b>	Planning Department
<b>Relevant Policies:</b>	Policy 1.1, Policy 1.2, Policy 1.3, Policy 1.4, Policy 1.5, Policy 1.6, Policy 1.7, Policy 1.8, Policy 1.9

**Program 2: Monitoring of Residential Capacity (No Net Loss)**

The City will monitor the consumption of residential acreage to ensure an adequate inventory is available to meet the City’s RHNA obligations. To ensure sufficient residential capacity is maintained to accommodate the RHNA, the City will develop and implement a formal ongoing (project-by-project) evaluation procedure pursuant to Government Code Section 65863. Should an approval of development result in a reduction of capacity below the residential capacity needed to accommodate the remaining need for lower-income households, the City will identify and if necessary rezone sufficient sites to accommodate the shortfall and ensure “no net loss” in capacity to accommodate the RHNA.

*Timeframe and Objectives:*

- Develop and implement a formal evaluation procedure pursuant to Government Code Section 65863.
- Monitor and report through the HCD annual report process.

<b>Financing:</b>	General Fund
<b>Implementation Responsibility:</b>	Planning Department
<b>Relevant Policies:</b>	Policy 1.1, Policy 1.2, Policy 1.3, Policy 1.4, Policy 1.5, Policy 1.6

**Affordable Housing Development and Preservation**

**Program 3: Affordable Housing Incentives**

The City continues to have needs for affordable housing for lower-income households, especially for seniors, disabled (including persons for developmental disabilities), the homeless, and those at imminent risk of becoming homeless. The City will continue to work with housing developers to expand affordable housing opportunities in the community.

*Timeframe and Objectives:*

- Assist interested developers in identifying affordable housing opportunities through new construction, acquisition, and/or rehabilitation.
- Continue to promote density bonus, flexible development standards, and other incentives to facilitate affordable housing development.
- Continue to streamline the environmental review process for housing developments, using available state categorical exemptions and federal categorical exclusions, when applicable.

- Annually pursue State, Federal and other funding opportunities to increase the supply of safe, decent, affordable housing in Kingsburg for lower-income households (including extremely low-income households), such as seniors, disabled (including persons with developmental disabilities), the homeless, and those at risk of homelessness.
- Annually contact affordable housing developers to explore affordable housing opportunities.
- Expand the City’s affordable housing inventory by 80 units over the next eight years (including the 46-unit Marion Villas Apartments) – 10 extremely low-income, 30 very low-income, and 40 low-income units.

<b>Financing:</b>	HOME, CDBG, Successor Agency funds, LIHTC, Multi-Family Housing Revenue Bond, and other funding sources as available
<b>Implementation Responsibility:</b>	Planning Department
<b>Relevant Policies:</b>	Policy 1.2, Policy 2.1, Policy 2.2, Policy 2.3, Policy 2.4, Policy 2.5, Policy 2.6, Policy 2.7

**Program 4: Preservation of Assisted Housing at Risk of Converting to Market Rate**

Preserving the existing affordable housing stock is a cost-effective approach to providing affordable housing in Kingsburg. The City must guard against the loss of housing units available to lower-income households. This City has a total of 187 publicly assisted rental units in three projects. In addition, a new 46-unit senior housing development is under construction. No publicly assisted rental housing units are considered at risk of converting to market-rate housing before December 31, 2025

*Timeframe and Objectives:*

- Continue to monitor status of affordable housing projects. If projects become at risk of converting to market-rate housing, contact nonprofit housing providers and the Fresno Housing Authority to pursue options to preserve the projects.

<b>Financing:</b>	General Fund
<b>Implementation Responsibility:</b>	Planning Department
<b>Relevant Policies:</b>	Policy 3.6

## Removal of Governmental Constraints

### Program 5: Zoning Code Amendments

In compliance with State laws, the City will amend its Zoning Code to address the provision of a variety of housing options, especially housing for special needs groups. Specifically, the City will amend the Zoning Code to address the following:

- **Density Bonus:** Consistent with Government Code, a density bonus up to 35 percent over the otherwise maximum allowable residential density under the applicable zoning district will be available to developers who provide affordable housing as part of their projects. Developers of affordable housing will also be entitled to receive incentives on a sliding scale to a maximum of three, where the amount of density bonus and number of incentives vary according to the amount of affordable housing units provided.
- **Farmworker/Employee Housing:** Comply with the Employee Housing Act which requires farmworker housing up to 12 units or 36 beds be considered an agricultural use and permitted in any zone that permits agricultural uses, and employee housing for six or fewer employees are to be treated as a single family structure and permitted in the same manner as other dwellings of the same type in the same zone.
- **Reasonable Accommodation:** Establish a reasonable accommodation procedure to provide flexibility in policies, rules, and regulations in order to allow persons with disabilities access to housing.
- **Definition of Family:** Remove the definition of family in the Zoning Code, or amend the definition to ensure it does not differentiate between related and unrelated individuals, or impose a numerical limit on the number of persons in a family.
- **Second Units:** Amend the Zoning Code to address the provision of second units with an administrative review process, consistent with State law. Currently, second units in the City are permitted via a Conditional Use Permit (CUP).
- **Manufactured Homes:** Amend the Zoning code to subject permanently sited manufactured homes built to the HUD Code to the same rules as site-built homes in the same zones. Currently manufactured homes are subject to an Administrative Review where site-built homes are permitted by right.
- **Single-Room Occupancy (SRO) Housing:** Amend the Zoning Code to address the provision of SRO housing.

**NOTE TO READER:** The City of Kingsburg is currently (May 2015) in the process of updating the Zoning Ordinance to comply with State law requirements for emergency shelters, transitional and supportive housing. These amendments are anticipated to be adopted prior to adoption of the Housing Element.

***Timeframe and Objectives:***

- Amend Zoning Code within one year of Housing Element adoption.
- Annually review the effectiveness and appropriateness of the Zoning Code and process any necessary amendments to remove or mitigate potential constraints to the development of housing.

<b>Financing:</b>	General Fund
<b>Implementation Responsibility:</b>	Planning Department
<b>Relevant Policies:</b>	Policy 4.1, Policy 4.2, Policy 4.3, Policy 4.4, Policy 4.5, Policy 4.6

**Housing Quality**

**Program 6: Fresno County Housing Assistance Rehabilitation Program (HARP)**

This program provides loans to qualifying homeowners in the unincorporated County and participating cities for the improvement of their homes. The City of Kingsburg is a participating city. Eligible improvements include energy efficiency upgrades and installations, health and safety and hazard corrections, and accessibility modifications. Loan terms under this program vary according to household income and the improvements and repairs that are needed.

***Timeframe and Objectives:***

- Promote available housing rehabilitation resources on the City website and public counters.
- Refer interested households to County program with the goal of assisting four low-income households during the planning period.

<b>Financing:</b>	CDBG and HOME funds
<b>Implementation Responsibility:</b>	Planning Department
<b>Relevant Policies:</b>	Policy 3.2, Policy 4.1

**Program 7: Fresno County Rental Rehabilitation Program (RRP)**

This program provides no interest loans to qualifying property owners in the unincorporated County and participating cities for making improvements to their rental properties. The City of Kingsburg is a participating city. Eligible improvements include repairing code deficiencies, completing deferred maintenance, lead-based paint and asbestos abatement, HVAC repairs, energy efficiency upgrades, accessibility modifications, and kitchen and bathroom upgrades.

*Timeframe and Objectives:*

- Promote available housing rehabilitation resources on the City website and public counters.
- Refer interested property owners to County program.

<b>Financing:</b>	HOME funds
<b>Implementation Responsibility:</b>	Planning Department
<b>Relevant Policies:</b>	Policy 3.2, Policy 4.1

**Program 8: Code Enforcement**

The City’s Building Division is in charge of the enforcing the City’s building codes with the objective of protecting the health and safety of residents.

*Timeframe and Objectives:*

- Continue to utilize code enforcement and substandard abatement processes to bring substandard housing units and residential properties into compliance with city codes.
- Refer income-eligible households to County housing rehabilitation programs for assistance in making the code corrections.

<b>Financing:</b>	General Fund
<b>Implementation Responsibility:</b>	Building Department
<b>Relevant Policies:</b>	Policy 1.8, Policy 2.5, Policy 3.1, Policy 3.2, Policy 3.3, Policy 3.4, Policy 3.5, Policy 4.1

## Housing Assistance

### Program 9: Fresno County Homebuyer Assistance Program (HAP)

City of Kingsburg participates in the County's Homebuyer Assistance Program. This program assists lower-income families with purchasing their first home by providing a zero interest, deferred payment loan that does not exceed 20 percent of the purchase price of the single family residence (plus loan closing costs). Households earning up to 80 percent AMI in unincorporated Fresno County and participating cities are eligible for this program.

#### *Timeframe and Objectives:*

- Promote available homebuyer resources on the City website and public counters.
- Refer interested households to County program with the goal of assisting four households.

<b>Financing:</b>	HOME funds
<b>Implementation Responsibility:</b>	Planning Department
<b>Relevant Policies:</b>	Policy 2.8

### Program 10: First-Time Homebuyer Resources

Kingsburg residents have access to a number of homebuyer assistance programs offered by the California Housing Finance Agency (CalHFA):

- Mortgage Credit Certificate (MCC): The MCC Tax Credit is a federal credit which can reduce potential federal income tax liability, creating additional net spendable income which borrowers may use toward their monthly mortgage payment. This MCC Tax Credit program may enable first-time homebuyers to convert a portion of their annual mortgage interest into a direct dollar for dollar tax credit on their U.S. individual income tax returns.
- CalPLUS Conventional Program: This is a first mortgage loan insured through private mortgage insurance on the conventional market. The interest rate on the CalPLUS Conventional is fixed throughout the 30-year term. The CalPLUS Conventional is combined with a CalHFA Zero Interest Program (ZIP), which is a deferred-payment junior loan of three percent of the first mortgage loan amount, for down payment assistance.
- CalHFA Conventional Program: This is a first mortgage loan insured through private mortgage insurance on the conventional market. The interest rate on the CalHFA Conventional is fixed throughout the 30-year term.

CalHFA loans are offered through local loan officers approved and trained by CalHFA.

*Timeframe and Objectives:*

- Promote available homebuyer resources on City website and public counters in 2016.
- Annually review funding resources available at the state and federal levels and pursue as appropriate to provide homebuyer assistance.

<b>Financing:</b>	CalHFA
<b>Implementation Responsibility:</b>	Planning Department
<b>Relevant Policies:</b>	Policy 2.8

**Program 11: Energy Conservation**

The City promotes energy conservation in housing development and rehabilitation.

*Timeframe and Objectives:*

- Consider incentives to promote green building techniques and features in 2017.
- Continue to promote and support Pacific Gas and Electric Company programs that provide energy efficiency rebates for qualifying energy-efficient upgrades.
- Expedite review and approval of alternative energy devices.

<b>Financing:</b>	General Fund
<b>Implementation Responsibility:</b>	Planning Department
<b>Relevant Policies:</b>	Policy 6.1, Policy 6.2, Policy 6.3

**Program 12: Housing Choice Vouchers**

The Housing Choice Voucher (HCV) Program extends rental subsidies to extremely low- and very low-income households, including families, seniors, and the disabled. The program offers a voucher that pays the difference between the current fair market rent (FMR) as established by the HUD and what a tenant can afford to pay (i.e. 30 percent of household income). The Fresno Housing Authority administers the housing choice voucher program in Fresno County.

***Timeframe and Objectives:***

- Provide information on the HCV program on City website and public counters in 2016.
- Refer interested households to the Fresno Housing Authority and encourage landlords to register their properties with the Housing Authority for accepting HCVs.

<b>Financing:</b>	HUD Section 8
<b>Implementation Responsibility:</b>	Planning Department
<b>Relevant Policies:</b>	Policy 2.2

**Program 13: Fair Housing**

Residents in Kingsburg have access to fair housing services through the Fresno Housing Authority, Fair Housing and Equal Opportunity (FHEO) division of HUD, and the State Department of Fair Employment and Housing (DFEH). The City will assist in promoting fair housing resources available in the region.

***Timeframe and Objectives:***

- Actively advertise fair housing resources at the public counter, community service agencies, public libraries, and City website.

<b>Financing:</b>	CDBG; HOME; Other resources as available
<b>Implementation Responsibility:</b>	Fresno Housing Authority; FHEO; DFEH
<b>Relevant Policies:</b>	Policy 5.1, Policy 5.2

**Quantified Objectives**

The Housing Element must contain quantified objectives for the maintenance, preservation, improvement, and development of housing. The quantified objectives set a target goal to achieve based on needs, resources, and constraints. Table 2G-1 shows the quantified objectives for the 2015-2023 Housing Element planning period. These quantified objectives represent targets. They are not designed to be minimum requirements. They are estimates based on past experience, anticipated funding levels, and expected housing market conditions.

Table 2G-1: Summary of Quantified Objectives – 2015-2023

	<b>Extremely Low</b>	<b>Very Low</b>	<b>Low</b>	<b>Moderate</b>	<b>Above Moderate</b>	<b>Total</b>
New Construction	10	30	40	40	200	320
Rehabilitation			4			4
Homebuyer Assistance			4			4
Conservation (Subsidized Rental Housing and Public Housing)		116	117			233

Note: New construction objective is based on a one-percent growth annually. The lower income units include the 46-unit Marion Villas Apartments.

## SECTION 2G-2: SITES INVENTORY

### **Fourth Cycle Housing Element - AB 1233 RHNA Carryover Analysis**

AB 1233 was signed into law on October 5, 2005 and applies to housing elements due on or after January 1, 2006. Specifically, the law states that if a jurisdiction fails to provide adequate sites in the prior planning period, within one year of the new cycle, the jurisdiction must rezone/upzone adequate sites to accommodate the shortfall. This requirement is in addition to rezoning/upzoning that may be needed to address the Regional Housing Needs Allocation (RHNA) for the new cycle.

This law affects the City of Kingsburg's 2015-2023 Housing Element, requiring the City to address its deficit in sites, if any, for the previous housing element cycle (2008-2015, extended from 2013 by legislation). The City of Kingsburg did not submit a fourth cycle (2008-2015) Housing Element for State HCD review or adopt an official Housing Element for the previous planning period. Consequently, the fifth cycle update must demonstrate the City's ability in meeting its prior RHNA, and roll over any shortfall in sites to the new planning period.

In the previous planning period, the RHNA assigned to the City of Kingsburg was 1,213 units (314 very low-income, 230 low-income, 170 moderate-income, and 499 above moderate-income units). The previous RHNA period covered from January 1, 2006 through June 30, 2013 (extended through December 31, 2015 by legislation). The potential AB 1233 penalty will be equal to the portion of RHNA not accommodated either through actual housing production or land made available for residential development within each income category. To determine any potential penalty, the analysis in this Housing Element uses the following approach outlined by HCD:

- Step 1: Subtracting the number of housing units constructed, under construction, permitted, or approved since January 1, 2006 by income/affordability level; and
- Step 2: Subtracting the number of units that could be accommodated on any appropriately zoned sites available in the City during the RHNA cycle.

### ***Progress toward Fourth Cycle RHNA***

Since January 1, 2006, the City issued building permits for 274 new residential units, including 228 single family homes and a 46-unit affordable senior housing project. The 46-unit project includes 21 very low-income units, 24 low-income units, and one manager's unit (assumed to be at moderate-income level). Therefore, the City must demonstrate adequate sites for 293 very low-, 206 low-, 169 moderate-income, and 271 above moderate-income units, for a total of 939 units from the prior RHNA planning period.

Table 2G-2 Permits Issued, Kingsburg, January 1, 2006 – December 31, 2014

Affordability Methodology	Units by Income Level				Total Units
	VLI	LI	MI	AMI	
Deed-restricted affordable	21	24	1		46
Market-rate single family				309	228
<b>Total</b>	<b>21</b>	<b>24</b>	<b>1</b>	<b>228</b>	<b>274</b>

Source: City of Kingsburg, 2014.

### Vacant Sites Available

In assessing if the City would incur any RHNA penalty from the previous planning period, this section examined the amount of vacant land available in the city with the potential for residential development. Table 2G-3 below summarizes the amount of vacant land available as of December 2014. The sites inventory uses the following assumptions:

- **Relation of density to income categories.** The following assumptions were used to determine the income categories according to the allowed densities for each site:
  - **Lower-income Sites.** Based on a market analysis of affordable housing projects in the region, sites that allow at least 16 units per acre were inventoried as feasible for lower-income (low- and very low-income) residential development in accordance with the market-based analysis included in this housing element. This includes sites with the Zoning below:
    - Sites that are Multi-Family Residential (RM-2.5, RM-2) (up to 17.4 units per acre);
    - Sites that are zoned Central Commercial (CC) (no density specified); and
    - Sites that are zoned Mixed Use Combining District (MXU) (any uses identified in the General Plan land use diagram are eligible for consideration, including High Density Residential Use up to 22 units per acre).

Development potential in the CC zone is determined by a building envelope established by the following development standards:

- No limitation on lot coverage
- 15-foot yard requirements
- 75-foot height limit
- No more than 25 percent of the residential units may be located on the ground floor;
- Ground floor units may not be located along street frontages; and
- After parking structure, garages, or carports have been deducted, no more than 50 percent of the ground floor building area may be occupied by residential units.

A recent (2013) affordable senior housing project in the CC zone was constructed at 33.3 units per acre. Assuming non-senior housing may have a larger average unit size, a density of 25 units per acre can easily be achieved within the flexible building envelope. For the purpose of this analysis, development potential on properties zoned CC and within the MXU is based on the CC zoning, which offers flexible development standards with no specified density limit.

- **Moderate-Income Sites.** Sites that are zoned Residential Medium allow for a density range of 8.1 to 14.5 dwelling units per net acre. Typical dwelling units include small apartments and other attached units. These areas were inventoried as feasible for moderate-income residential development.
  - Sites that are Multi-Family Residential (RM-MH-5.5) (up to 7.9 units per acre);
  - Sites that are Multi-Family Residential (RM-MH-5.4) (up to 8.1 units per acre); and
  - Sites that are Multi-Family Residential (RM-3) (up to 14.5 units per acre).
- **Above Moderate-Income Sites.** All other sites, which allow only single family homes at lower densities, were inventoried as above moderate-income units.
- **Realistic Development Potential.** The inventory assumes build-out of 80 percent of the maximum permitted density for all sites.

Table 2G-3 summarizes the vacant sites that are available for residential development in Kingsburg within the current city limits. The locations of these sites are shown in Figure 1. Table 2G-4 provides a detailed listing of the vacant parcels.

Table 2G-3: Summary of Vacant Sites Inventory

Zoning	Acres	No. of Parcels	Max Units/ Acre	Average Units/acre	DU Capacity
R-1-10	8.83	33	4.4	3.52	34
R-1-7	3.85	15	6.2	4.96	19
RM-5.5	0.13	1	7.9	6.32	1
RM-3	11.74	8	14.5	11.6	136
RM-2					
Within MXU	0.47	5	17.4	13.92	6
Outside MXU	0.48	2	22	17.6	9
HC					
Within MXU	32.21	36	22	17.6	572
CC					
Within MXU	9.68	15	Not Specified	25.0	243
Outside MXU	2.69	11	Not Specified	25.0	67
<b>Total</b>	<b>70.75</b>	<b>126</b>			<b>1,087</b>

Table 2G-4 Vacant Sites, Kingsburg, December 2014

APN	Size (acres)	Zoning	General Plan Land Use	Existing Use	Max. Density (per acre)	Units by Income Level			Total Realistic Development Potential	Environmental Constraints
						LJ	MI	AMI		
39604315	0.04	CC	Central Commercial	Vacant	25	1			1	None
39605103	1.33	CC	Central Commercial	Vacant	25	33			33	None
39605109	0.08	CC	Central Commercial	Vacant	25	2			2	None
39607213	0.16	CC	Central Commercial	Vacant Land with Minor Imps Only	25	4			4	None
39607304	0.25	CC	Central Commercial	Vacant Land with Minor Imps Only	25	6			6	None
39607305	0.16	CC	Central Commercial	Vacant Land with Minor Imps Only	25	4			4	None
39607306	0.16	CC	Central Commercial	Vacant Land with Minor Imps Only	25	4			4	None
39607401	0.07	CC	Central Commercial	Vacant Land with Minor Imps Only	25	2			2	None
39607402	0.10	CC	Central Commercial	Vacant Land with Minor Imps Only	25	3			3	None
39610211	0.25	CC	Central Commercial	Vacant	25	6			6	None
39606401	0.09	CC	Central Commercial	Vacant	25	2			2	None
<i>Subtotal</i>	<i>2.69</i>					<i>67</i>			<i>67</i>	
39404410	1.16	CC/MXU	Central Commercial	Vacant	25	29			29	None
39505038	1.99	CC/MXU	Central Commercial	Vacant	25	50			50	None
39603111	1.28	CC/MXU	Central Commercial	Vacant	25	32			32	None
39604316	1.56	CC/MXU	Central Commercial	Vacant	25	39			39	None
39606301	0.54	CC/MXU	Central Commercial	Vacant	25	14			14	None
39606409	0.33	CC/MXU	Central Commercial	Vacant Land with Minor Imps Only	25	8			8	None
39606410	0.25	CC/MXU	Central Commercial	Vacant Land with Minor Imps Only	25	6			6	None
39608303	0.25	CC/MXU	Central Commercial	Vacant	25	6			6	None
39608305	0.26	CC/MXU	Central Commercial	Vacant Land with Minor Imps Only	25	7			7	None

Table 2G-4 Vacant Sites, Kingsburg, December 2014

APN	Size (acres)	Zoning	General Plan Land Use	Existing Use	Max. Density (per acre)	Units by Income Level			Total Realistic Development Potential	Environmental Constraints
						LJ	MI	AMI		
39612122	0.13	CC/MXU	Central Commercial	Vacant	25	3			3	None
39612123	0.20	CC/MXU	Central Commercial	Vacant	25	5			5	None
39612124	0.31	CC/MXU	Central Commercial	Vacant	25	8			8	None
39612125	0.30	CC/MXU	Central Commercial	Vacant	25	8			8	None
39505040S	0.75	CC/MXU	Central Commercial	Vacant	25	19			19	None
39608109	0.37	CC/MXU	Central Commercial	Vacant Land with Minor Imps Only	25	9			9	None
<i>Subtotal</i>	<i>9.68</i>					<i>243</i>			<i>243</i>	
39404207	0.90	HC/MXU	Highway Commercial	Vacant	22	16			16	None
39439004	0.69	HC/MXU	Highway Commercial	Vacant	22	12			12	None
39439008	1.34	HC/MXU	Highway Commercial	Vacant	22	24			24	None
39439009	1.34	HC/MXU	Highway Commercial	Vacant	22	24			24	None
39439010	1.34	HC/MXU	Highway Commercial	Vacant	22	24			24	None
39439011	1.34	HC/MXU	Highway Commercial	Vacant	22	24			24	None
39439012	0.28	HC/MXU	Highway Commercial	Vacant	22	5			5	None
39439013	0.33	HC/MXU	Highway Commercial	Vacant	22	6			6	None
39439014	0.54	HC/MXU	Highway Commercial	Vacant	22	10			10	None
39439015	0.55	HC/MXU	Highway Commercial	Vacant	22	10			10	None
39439016	0.33	HC/MXU	Highway Commercial	Vacant	22	6			6	None
39439017	0.28	HC/MXU	Highway Commercial	Vacant	22	5			5	None
39439018	0.37	HC/MXU	Highway Commercial	Vacant	22	7			7	None
39439019	0.45	HC/MXU	Highway Commercial	Vacant	22	8			8	None
39439020	0.57	HC/MXU	Highway Commercial	Vacant	22	10			10	None
39440001	0.77	HC/MXU	Highway Commercial	Vacant	22	14			14	None
39440003	0.78	HC/MXU	Highway Commercial	Vacant	22	14			14	None
39440008	0.28	HC/MXU	Highway Commercial	Vacant	22	5			5	None

Table 2G-4 Vacant Sites, Kingsburg, December 2014

APN	Size (acres)	Zoning	General Plan Land Use	Existing Use	Max. Density (per acre)	Units by Income Level			Total Realistic Development Potential	Environmental Constraints
						LI	MI	AMI		
39440009	0.33	HC/MXU	Highway Commercial	Vacant	22	6			6	None
39440010	0.53	HC/MXU	Highway Commercial	Vacant	22	9			9	None
39440011	0.56	HC/MXU	Highway Commercial	Vacant	22	10			10	None
39404205	1.98	HC/MXU	Highway Commercial	Vacant	22	35			35	None
39404206	0.94	HC/MXU	Highway Commercial	Vacant	22	17			17	None
39404208	1.76	HC/MXU	Highway Commercial	Vacant	22	31			31	None
39440004	1.23	HC/MXU	Highway Commercial	Vacant	22	22			22	None
39440005	1.42	HC/MXU	Highway Commercial	Vacant	22	25			25	None
39440006	2.79	HC/MXU	Highway Commercial	Vacant	22	49			49	None
39440007	1.42	HC/MXU	Highway Commercial	Vacant	22	25			25	None
39440012	0.36	HC/MXU	Highway Commercial	Vacant	22	6			6	None
39440013	0.48	HC/MXU	Highway Commercial	Vacant	22	8			8	None
39440019	2.11	HC/MXU	Highway Commercial	Vacant	22	37			37	None
39440020	1.35	HC/MXU	Highway Commercial	Vacant	22	24			24	None
39404212	0.42	HC/MXU	Highway Commercial	Vacant	22	7			7	None
39513137	0.66	HC/MXU	Highway Commercial	Vacant	22	12			12	None
39513138	0.62	HC/MXU	Highway Commercial	Vacant	22	11			11	None
39440002	0.77	HC/MXU	Highway Commercial	Vacant	22	14			14	None
39404207	0.90	HC/MXU	Highway Commercial	Vacant	22	16			16	None
39439004	0.69	HC/MXU	Highway Commercial	Vacant	22	12			12	None
39439008	1.34	HC/MXU	Highway Commercial	Vacant	22	24			24	None
39439009	1.34	HC/MXU	Highway Commercial	Vacant	22	24			24	None
39439010	1.34	HC/MXU	Highway Commercial	Vacant	22	24			24	None
39439011	1.34	HC/MXU	Highway Commercial	Vacant	22	24			24	None
39439012	0.28	HC/MXU	Highway Commercial	Vacant	22	5			5	None
39439013	0.33	HC/MXU	Highway Commercial	Vacant	22	6			6	None

Table 2G-4 Vacant Sites, Kingsburg, December 2014

APN	Size (acres)	Zoning	General Plan Land Use	Existing Use	Max. Density (per acre)	Units by Income Level			Total Realistic Development Potential	Environmental Constraints
						LI	MI	AMI		
39439014	0.54	HC/MXU	Highway Commercial	Vacant	22	10			10	None
39439015	0.55	HC/MXU	Highway Commercial	Vacant	22	10			10	None
39439016	0.33	HC/MXU	Highway Commercial	Vacant	22	6			6	None
39439017	0.28	HC/MXU	Highway Commercial	Vacant	22	5			5	None
39439018	0.37	HC/MXU	Highway Commercial	Vacant	22	7			7	None
39439019	0.45	HC/MXU	Highway Commercial	Vacant	22	8			8	None
39439020	0.57	HC/MXU	Highway Commercial	Vacant	22	10			10	None
39440001	0.77	HC/MXU	Highway Commercial	Vacant	22	14			14	None
39440003	0.78	HC/MXU	Highway Commercial	Vacant	22	14			14	None
39440008	0.28	HC/MXU	Highway Commercial	Vacant	22	5			5	None
39440009	0.33	HC/MXU	Highway Commercial	Vacant	22	6			6	None
39440010	0.53	HC/MXU	Highway Commercial	Vacant	22	9			9	None
39440011	0.56	HC/MXU	Highway Commercial	Vacant	22	10			10	None
39404205	1.98	HC/MXU	Highway Commercial	Vacant	22	35			35	None
39404206	0.94	HC/MXU	Highway Commercial	Vacant	22	17			17	None
39404208	1.76	HC/MXU	Highway Commercial	Vacant	22	31			31	None
39440004	1.23	HC/MXU	Highway Commercial	Vacant	22	22			22	None
39440005	1.42	HC/MXU	Highway Commercial	Vacant	22	25			25	None
39440006	2.79	HC/MXU	Highway Commercial	Vacant	22	49			49	None
39440007	1.42	HC/MXU	Highway Commercial	Vacant	22	25			25	None
39440012	0.36	HC/MXU	Highway Commercial	Vacant	22	6			6	None
39440013	0.48	HC/MXU	Highway Commercial	Vacant	22	8			8	None
39440019	2.11	HC/MXU	Highway Commercial	Vacant	22	37			37	None
39440020	1.35	HC/MXU	Highway Commercial	Vacant	22	24			24	None
39404212	0.42	HC/MXU	Highway Commercial	Vacant	22	7			7	None
39513137	0.66	HC/MXU	Highway Commercial	Vacant	22	12			12	None

Table 2G-4 Vacant Sites, Kingsburg, December 2014

APN	Size (acres)	Zoning	General Plan Land Use	Existing Use	Max. Density (per acre)	Units by Income Level			Total Realistic Development Potential	Environmental Constraints
						LI	MI	AMI		
39513138	0.62	HC/MXU	Highway Commercial	Vacant	22	11			11	None
39440002	0.77	HC/MXU	Highway Commercial	Vacant	22	14			14	None
<i>Subtotal</i>	<i>32.21</i>					<i>572</i>			<i>572</i>	
39606209	0.05	RM-2	High Density Residential	Vacant	17.4		1		1	None
39606225	0.07	RM-2	High Density Residential	Vacant	17.4		1		1	None
39612204	0.17	RM-2	High Density Residential	Vacant	17.4		2		2	None
39612217	0.17	RM-2	High Density Residential	Vacant	17.4		2		2	None
<i>Subtotal</i>	<i>0.46</i>						<i>6</i>		<i>6</i>	
39615101	0.33	RM-2/MXU	High Density Residential	Vacant	22	6			6	None
39615111	0.15	RM-2/MXU	High Density Residential	Vacant	22	3			3	None
<i>Subtotal</i>	<i>0.48</i>					<i>9</i>			<i>9</i>	
39404409	5.54	RM-3	Medium Density	Vacant	14.5		64		64	None
39416503	0.17	RM-3	Medium Density	Vacant	14.5		2		2	None
39425116	1.31	RM-3	Medium Density	Vacant	14.5		15		15	None
39425117	4.15	RM-3	Medium Density	Vacant	14.5		48		48	None
39437008	0.07	RM-3	Medium Density	Vacant	14.5		1		1	None
39517311	0.28	RM-3	Medium Density	Vacant	14.5		3		3	None
39616112	0.07	RM-3	Medium Density	Vacant	14.5		1		1	None
39616113	0.15	RM-3	Medium Density	Vacant	14.5		2		2	None
<i>Subtotal</i>	<i>11.74</i>						<i>136</i>		<i>136</i>	
39509227	0.13	RM-5.5	Medium Density Residential	Vacant	7.9		1		1	None
<i>Subtotal</i>	<i>0.13</i>						<i>1</i>		<i>1</i>	
39337011	0.16	R-1-7	Low Density Residential	Vacant	6.2			1	1	None
39406018	0.58	R-1-7	Low Density Residential	Vacant	6.2			3	3	None
39424402	0.20	R-1-7	Low Density Residential	Vacant	6.2			1	1	None
39427501	0.29	R-1-7	Low Density Residential	Vacant	6.2			1	1	None

Table 2G-4 Vacant Sites, Kingsburg, December 2014

APN	Size (acres)	Zoning	General Plan Land Use	Existing Use	Max. Density (per acre)	Units by Income Level			Total Realistic Development Potential	Environmental Constraints
						LI	MI	AMI		
39438041	0.21	R-1-7	Low Density Residential	Vacant	6.2			1	1	None
39438042	0.22	R-1-7	Low Density Residential	Vacant	6.2			1	1	None
39504079	0.16	R-1-7	Low Density Residential	Vacant	6.2			1	1	None
39508105	0.17	R-1-7	Low Density Residential	Vacant	6.2			1	1	None
39508231	0.16	R-1-7	Low Density Residential	Vacant	6.2			1	1	None
39616313	0.21	R-1-7	Low Density Residential	Vacant	6.2			1	1	None
39619009	0.20	R-1-7	Low Density Residential	Vacant	6.2			1	1	None
39620119	0.21	R-1-7	Low Density Residential	Vacant	6.2			1	1	None
39438004S	0.22	R-1-7	Low Density Residential	Vacant	6.2			1	1	None
39524005S	0.17	R-1-7	Low Density Residential	Vacant	6.2			1	1	None
39433305	0.69	R-1-7	Low Density Residential	Vacant	6.2			3	3	None
<i>Subtotal</i>	<i>3.85</i>							<i>19</i>	<i>19</i>	
39429022	0.23	R-1-10	Low Density Residential	Vacant	4.4			1	1	None
39429024	0.30	R-1-10	Low Density Residential	Vacant	4.4			1	1	None
39429025	0.30	R-1-10	Low Density Residential	Vacant	4.4			1	1	None
39429026	0.31	R-1-10	Low Density Residential	Vacant	4.4			1	1	None
39429028	0.25	R-1-10	Low Density Residential	Vacant	4.4			1	1	None
39429029	0.23	R-1-10	Low Density Residential	Vacant	4.4			1	1	None
39429030	0.23	R-1-10	Low Density Residential	Vacant	4.4			1	1	None
39429031	0.24	R-1-10	Low Density Residential	Vacant	4.4			1	1	None
39429033	0.26	R-1-10	Low Density Residential	Vacant	4.4			1	1	None
39429034	0.25	R-1-10	Low Density Residential	Vacant	4.4			1	1	None
39429037	0.25	R-1-10	Low Density Residential	Vacant	4.4			1	1	None
39429038	0.25	R-1-10	Low Density Residential	Vacant	4.4			1	1	None
39429039	0.23	R-1-10	Low Density Residential	Vacant	4.4			1	1	None
39429044	0.21	R-1-10	Low Density Residential	Vacant	4.4			1	1	None

Table 2G-4 Vacant Sites, Kingsburg, December 2014


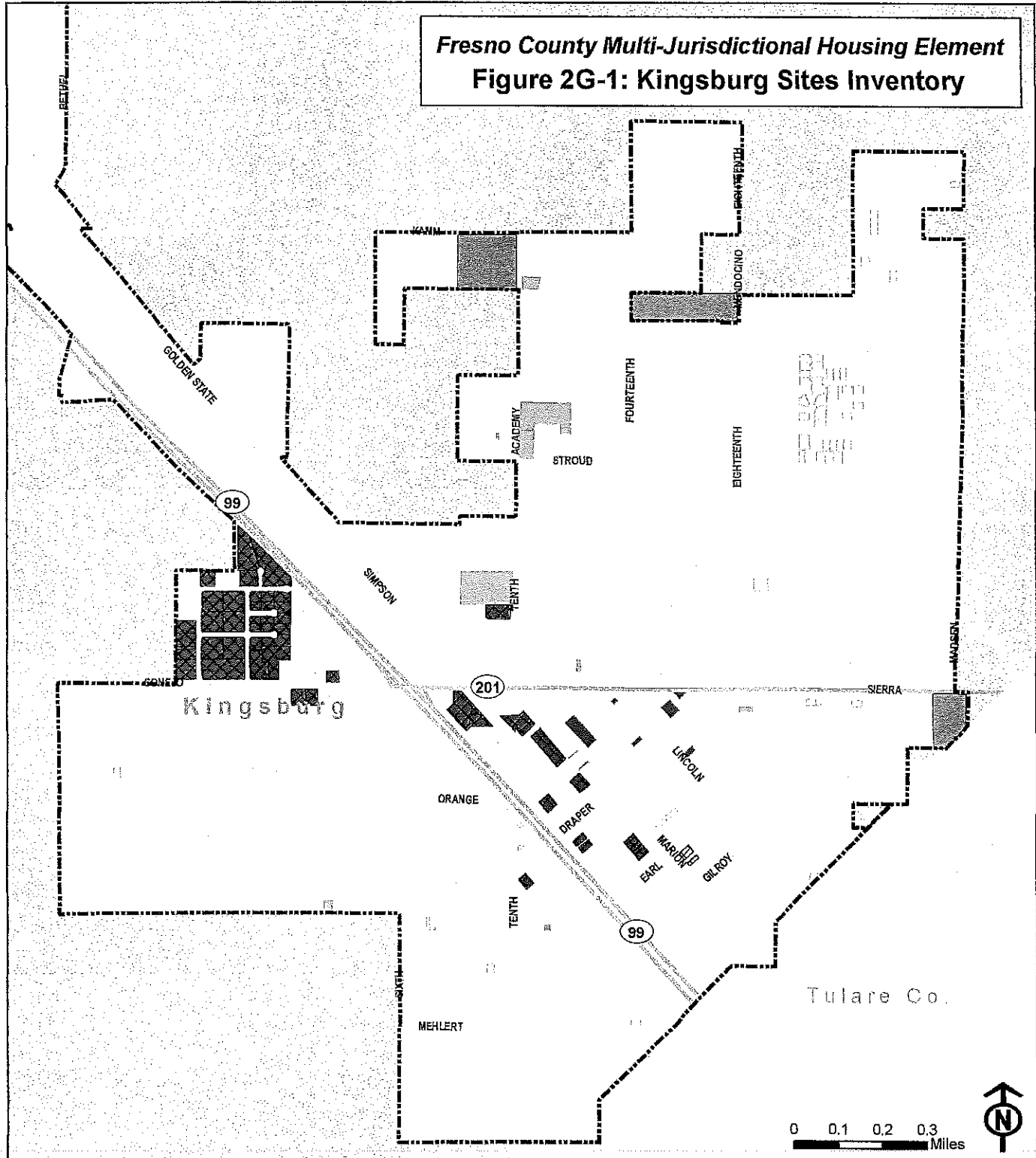
APN	Size (acres)	Zoning	General Plan Land Use	Existing Use	Max. Density (per acre)	Units by Income Level			Total Realistic Development Potential	Environmental Constraints
						LI	MI	AMI		
39432118	0.31	R-1-10	Low Density Residential	Vacant	4.4			1	1	None
39432119	0.26	R-1-10	Low Density Residential	Vacant	4.4			1	1	None
39432120	0.34	R-1-10	Low Density Residential	Vacant	4.4			1	1	None
39432121	0.24	R-1-10	Low Density Residential	Vacant	4.4			1	1	None
39432124	0.23	R-1-10	Low Density Residential	Vacant	4.4			1	1	None
39432125	0.25	R-1-10	Low Density Residential	Vacant	4.4			1	1	None
39432126	0.37	R-1-10	Low Density Residential	Vacant	4.4			1	1	None
39432127	0.24	R-1-10	Low Density Residential	Vacant	4.4			1	1	None
39432129	0.25	R-1-10	Low Density Residential	Vacant	4.4			1	1	None
39432130	0.26	R-1-10	Low Density Residential	Vacant	4.4			1	1	None
39432131	0.27	R-1-10	Low Density Residential	Vacant	4.4			1	1	None
39432132	0.25	R-1-10	Low Density Residential	Vacant	4.4			1	1	None
39432133	0.25	R-1-10	Low Density Residential	Vacant	4.4			1	1	None
39432134	0.25	R-1-10	Low Density Residential	Vacant	4.4			1	1	None
39432301	0.25	R-1-10	Low Density Residential	Vacant	4.4			1	1	None
39432302	0.24	R-1-10	Low Density Residential	Vacant	4.4			1	1	None
39432303	0.24	R-1-10	Low Density Residential	Vacant	4.4			1	1	None
39432401	0.22	R-1-10	Low Density Residential	Vacant	4.4			1	1	None
39337003	0.57	R-1-10	Low Density Residential	Vacant	4.4			2	2	None
<i>Subtotal</i>	<i>8.83</i>							<i>34</i>	<i>34</i>	
<b>Total</b>	<b>70.08</b>					<b>891</b>	<b>143</b>	<b>53</b>	<b>1,087</b>	

Notes:

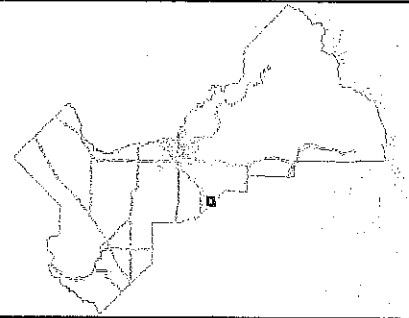
1. Potential units are estimated based on 80 percent of the allowable density for all zones except for CC zone, where no density limit is specified.
2. CC zone has no specified density range. A recent senior affordable project was constructed at 33.3 units per acre. A density of 25 units per acre can easily be accommodated within the allowable building envelope.

*This page is intentionally left blank.*

# Fresno County Multi-Jurisdictional Housing Element Figure 2G-1: Kingsburg Sites Inventory



City Limits	Highway Commercial	RM-5.5
Highways	R-1-20	RM-3
Approved/ Proposed Projects	R-1-10	RM-2
<b>Vacant Parcels</b>	R-1-7	RCO
Central Commercial	Mixed Use	



*This page is intentionally left blank.*

## AB 1233 Carry-Over Analysis Summary

Combined, the RM-2, CC, and MXU zones have the ability to accommodate 897 multifamily units at allowable densities of at least 15 units per acre, adequate to address the City's remaining lower-income RHNA of 499 units from the previous RHNA planning period. Vacant land designated at RM-3 and RM-5.5 is limited, with a combined capacity of 137 units. Vacant land with a single family zoning (R-1-7 and R-1-10) can accommodate another 53 units. Excess capacity from the CC and MXU zones can make up the shortfall in sites for the moderate-income and above moderate-income units. Therefore, no carryover RHNA is incurred from the previous RHNA period.

Table 2G-5 AB 1233 Carry-Over Analysis Summary, Kingsburg, Fourth Cycle RHNA

Project	Units by Income Level					Total Units
	ELI	VLI	LI	MI	AMI	
<b>Fourth Cycle RHNA</b>	<b>157</b>	<b>157</b>	<b>230</b>	<b>170</b>	<b>499</b>	<b>1,213</b>
Units Constructed 2006-2014 (Table 2G-2)			45	1	228	274
Vacant Sites Available			897	137	53	1,087
<b>Surplus Capacity</b>			<b>398</b>	<b>(32)</b>	<b>(218)</b>	<b>148</b>

Source: City of Kingsburg, 2014

## Fifth Cycle Housing Element RHNA Analysis

For the fifth Housing Element update, Kingsburg has been assigned a RHNA of 374 units, including 113 very low-income units, 70 low-income units, 60 moderate-income units, and 131 above moderate-income units.

### Units Built or Under Construction

Since the RHNA projection period for the fifth cycle Housing Element runs from January 1, 2013, to December 31, 2023, the City of Kingsburg RHNA can be reduced by the number of units built or under construction since January 1, 2013. According to building permit data, the City issued building permits for 59 new units between January 1, 2013 and September 30, 2014. This includes the 46-unit Marion Villas Apartments by the Housing Authority of Fresno County.

## Planned or Approved Projects

As of October 1, 2014, the City also had 46 single family lots that have been approved as a subdivision, 48 units approved for low- and very low-income units, and another 34 single family units in a specific plan area planned for annexation. The City's RHNA can also be further reduced by the number of new units in projects that are planned or approved. Table 2G-6 shows an inventory of residential projects that are (as of December 2014) approved or in the planning process and scheduled to be built by the end of the current Housing Element planning period (December 31, 2023). For each project the table shows the name of the development, number of units by income category, a description of the affordable units, and the current status of the project.

Table 2G-6 Planned or Approved Projects, Kingsburg, , December 2014

Project	Units by Income Level					Total Units	Description of Affordable Units	Status
	ELI	VLI	LI	M	AM			
Northampton (Covington) -- (APN 39402113)	0	0	0	0	46	46	--	Final Map
SPR 2012-04 (APN 39408001)	0	0	0	0	34	34	--	Site Plan Review
(APN 39602017T)	0	24	24	0	0	48	County Housing Authority	Final Map
<b>Total</b>	0	24	24	0	80	128		-

Source: City of Kingsburg, 2015

## RHNA Summary

Table 2G-7 provides a summary of Kingsburg ability to meet the 2013-2023 RHNA. The total RHNA for the 2013-2023 RHNA is 374 units, including 113 very low-income units, 70 low-income units, 60 moderate-income units, and 131 above moderate-income units. After accounting for units built or under construction, planned and approved projects, and capacity on vacant sites, Kingsburg has a surplus capacity of 900 units.

Table 2G-7 RHNA Summary, Kingsburg, December 2014

Project	Units by Income Level				Total Units
	ELI/VLI	LI	M	AM	
<b>2013-2023 RHNA</b>	<b>113</b>	<b>70</b>	<b>60</b>	<b>131</b>	<b>374</b>
Units Built or Under Construction	21	24	1	13	59
Planned or Approved Projects (Table 2G-6)	24	24	--	80	128
Capacity on Vacant Sites (Table 2G-4)		897	137	53	1,087
<b>Surplus<sup>1</sup></b>		807	78	15	900

<sup>1</sup> Remaining Need is calculated by subtracting planned projects and capacity on vacant sites from the total RHNA.

Source: City of Kingsburg

## SECTION 2G-3: CONSTRAINTS

### Land Use Controls

#### ***General Plan***

##### **Analysis**

The City of Kingsburg offers the following residential land use designations:

- **Low Density:** 4-6 dwelling units per net acre
- **Medium Density:** 7-15 dwelling units per net acre
- **High Density:** 16-22 dwelling units per net acre

##### **Conclusion**

The City offers a range of housing densities in the community.

##### **Recommended Action**

None required.

### ***Zoning Ordinance***

##### **Analysis**

The City's Zoning Ordinance provides for the following residential districts:

- ***Residential Acreage (RA)*** -- The RA residential acreage district is intended to provide living area which combines certain of the advantages of both urban and rural location by limiting development to low density concentrations of one-family dwellings as designated by the General Plan.
- ***One Family Residential (R-1-7, R-1-10, R-1-20)*** -- The R districts are intended primarily to provide living areas at locations designated by the general plan for low density, involving single family dwellings.
- ***Multi-Family Residential (RM-MH-5.4, RM-5.5, RM-3, RM-2.5, RM-2)*** -- The RM multifamily residential districts are intended primarily for the development of multifamily residential structures at densities consistent with policies of the general plan.

In addition, the City's Zoning Ordinance allows residential uses in the following nonresidential zones:

- ***Professional Office (PO)***: This district is intended to provide opportunities for the location of professional and commercial offices in close relationship to one another in areas designated for combined professional office use and high density use, by the General Plan. Residential uses

consistent with the R and RM districts are also permitted uses in this district.

- **Central Commercial (CC):** The Central Commercial district is intended to be applied within and at the periphery of the central business district (CBD) of the city. The CBD serves as the primary commercial district of the community where a wide range of retail, financial, governmental, professional, business service and entertainment activities and uses are encouraged to concentrate to serve the entire community. Mixed use development is conditionally permitted via a Planned Unit Development permit.
- **Mixed Use Combining District (MXU):** The MXU district is intended for application to two types of property:
  - Within commercial base zoning districts, on any site of such a size and configuration that a mixture of businesses is determined to appropriate, such as a commercial subdivision or business park.
  - Those residential, commercial and industrial base zoning districts which lay within the boundaries of the city's former redevelopment project area(s), and which are designated as areas characterized by a mixture of uses, blighted structures and sites, and/or inadequate street and alley improvements.

To improve land use conditions in the MXU, all categories of land use shown on the general plan diagram are eligible for consideration.

### Conclusion

The City's Zoning Ordinance allows for a range of housing options.

### Recommended Action

None required.

## Residential Development Standards

### Analysis

**Error! Reference source not found.** Table 2G-8 lists and describes the residential zoning districts in the City of Kingsburg Zoning Ordinance that allow residential development. These development standards are typical and consistent with standards established in surrounding communities.

Within the CC zone where mixed use development is conditionally permitted, the following standards apply:

- No more than 25 percent of the residential units may be located on the ground floor;
- Ground floor units may not be located along street frontages; and
- After parking structure, garages, or carports have been deducted, no more than 50 percent of the

ground floor building area may be occupied by residential units.

In 2013, the City approved a senior housing project in the CC zone. This 46-unit project on a 1.38-acre site yielded a density in excess of 33.3 units per acre.

Within the MXU Combining District, any uses in the General Plan (except single family use) are eligible for consideration.

Table 2G-8 Residential Development Standards

Characteristics of Lot, Location, and Height	RA	R-1-7	R-1-10	R-1-20	RM-MH-5.4	RM-5.5	RM-3	RM-2.5	RM-2
Minimum Site Area (SF)	20,000 sq. ft.	7,000 sq. ft.	10,000 sq. ft.	20,000 sq. ft.	5 acres (5,400 sq. ft. per unit)	5,500 sq. ft. (5,500 sq. ft. per unit)	3,000 sq. ft. (2,500 sq. ft. per unit)	3,000 sq. ft. (2,500 sq. ft. per unit)	3,000 sq. ft. (2,500 sq. ft. per unit)
Density Range (DU/AC)	2.2	6.2	4.4	2.2	8.1	7.9	14.5	17.4	17.4
Minimum Lot Dimensions (Interior Lots)									
Width	100'	60'	80'	100'	--	50'	50'	50'	50'
Depth	150'	90'	125'	150'	--	80'	80'	80'	80'
Maximum Lot Coverage	35%	40%	40%	40%	--	50%	50%	55%	60%
Minimum Setbacks									
Front	35'	20'	20'	50'	15'	15'	15'	15'	15'
Rear	10'	10'	10'	10'	5'	5'	5'	5'	5'
Side	10'	5'	5'	5'	5'	5'	5'	5'	5'
Maximum Height	35'	35'	35'	35'	35'	35'	35'	35'	35'
Private Open Space (SF/DU)	--	--	--	--	--	--	--	--	--

Source: City of Kingsburg Zoning Ordinance, 2015.

## Parking

Table 2G-9 shows residential parking requirements in Kingsburg, which vary by housing type.

Table 2G-9 Residential Parking Requirements

Residential Use	Required Parking Spaces
Single-family	2 spaces per unit, including 1 garaged space
Multi-family	2 spaces per unit, including 1 garaged space
Second Dwelling Units	1 covered space for unit with 0 or 1 bedroom 2 spaces for unit with 2+ bedrooms, 1 space must be covered

Source: City of Kingsburg Zoning Ordinance, 2015

## Open Space and Park Requirements

The City's current fee schedule requires the payment of Recreation Area Acquisition and Improvement fees ranging from \$400 per multifamily unit to \$1,428 per single family unit.

## Conclusion

The City's development standards are typical, and do not serve to constrain housing development.

## Recommended Action

None required.

## Growth Management

### Analysis

The City of Kingsburg implements a growth management system that regulates residential development. The system limits the rate of residential growth in the City to a level compatible with the size, financial limitations, resource constraints, and services capabilities of the City and service providers within the City. The growth management system was implemented in response to the housing boom that had significantly inflated the housing market throughout California between 2000 and 2005.

The current system provides for 115 new allocations of housing units to become available at the beginning of each calendar year. Allocation is defined as the right to apply for a building permit to construct one single family residence or one multifamily residential housing unit. The allocations are divided between two categories of housing: multiple-family housing units with 35 allocations per year (30%) and single family housing units, with 80 allocations per year (70%). Of the 80 allocations per year of single family housing units, 20 allocations are reserved for large lot development on parcels of at least

10,000 square feet. At the discretion of the City Council, any unused allocations may be carried over for a period of up to three years.

### ***Exemptions***

The Growth Management System provides for the following exemptions:

- Residential housing units constructed upon parcels that were previously fully developed and which have adequate infrastructure to service the new residential development as determined by the City;
- Second housing units added to lots with single family homes in conformance with the City Zoning Ordinance and applicable California law;
- Residential housing projects which received all required development entitlements prior to enactment of this system in 2005.

### ***Senior Housing***

Demand for senior housing in the City exceeds the supply of senior housing within the city. As a result, and in order to address this need for more senior housing, allocations for a senior housing project are issued on the basis of one-half of one allocation for each senior housing unit to be constructed.

### ***Competitive Allocation Process***

New multifamily or single family residential developments of four or fewer dwelling units ("small projects") will automatically receive allocations and will not be required to participate in the competitive allocation process. All other projects are rated based on a number of factors, including:

- Suitability of location – Compact and efficient development is preferred and infill development within the urban limit boundary is encouraged.
- Inclusionary housing – The City has an inclusionary housing policy of 15 percent. Projects that incorporate an affordable housing component or assist the City in providing affordable housing elsewhere would receive higher rating.
- Meeting special needs – Points are awarded to projects that provide housing for the underserved or special needs populations, including seniors, disabled, and large families.
- Infrastructure and services – Projects that demonstrate the least impacts on the City's infrastructure and service capacities would receive higher rating.
- Architectural design and aesthetic considerations – Points are awarded to projects that continue the City's "Swedish village" character.

**Conclusion**

The RHNA for this Housing Element covers an 11-year planning period from January 1, 2013 through December 31, 2023. Over this period, 1,265 allocations can be issued, including 385 allocations for multifamily units, and 880 single family units. This allocation limit is more than adequate to accommodate the City's RHNA of 378 units. The City's 385 allocations for multifamily units more than doubled the City's lower-income RHNA of 155 units. Specifically, a senior affordable housing project of 46 units is currently under construction. This project utilized only 23 multifamily allocations based on the City's growth management system.

**Recommended Action**

None required.

**Density Bonus****Analysis**

Kingsburg's Zoning Ordinance does not include any density bonus provisions. The City will need to adopt a density bonus ordinance that meets all requirements of SB 1818 and AB 2222, among other related and minor amendments.

**Conclusion**

The City's Zoning Ordinance does not include any density bonus provisions.

**Recommended Action**

Amend the Zoning Ordinance within one year of Housing Element adoption.

**Zoning for a Variety of Housing Types****Analysis**

Title 17 of the City of Kingsburg Municipal Code describes the City's regulations for residential development. Table 2G-10 summarizes the housing types permitted and conditionally permitted under the Zoning Ordinance.

Table 2G-10 Variety of Housing Types

Uses	RA	R-1-7	R-1-10	R-1-20	RM-5.4	RM-5.5	RM-3	RM-2.5	RM-2
Single-Family	P	P	P	P	P	P	P	P	P
Multi-family	--	--	--	--	P	P	P	P	P
Manufactured/ Mobilehomes	P/A	P/A	P/A	P/A	P/A	P/A	P/A	P/A	P/A
Mobilehome Park	C	C	C	C	C	C	C	C	C
Farmworker / Employee Housing	--	--	--	--	--	--	--	--	--
Emergency Shelters	--	--	--	--	--	--	--	--	--
Transitional and Supportive Housing	--	--	--	--	--	--	--	--	--
SRO	--	--	--	--	--	--	--	--	--
Group Homes and Residential Care Facilities (6 or fewer)	--	P	P	P	P	P	P	P	P
Group Homes and Residential Care Facilities (7 or more)	--	C	C	C	C	C	C	C	C
Second Dwelling Units	C	C	C	C	P/A	P/A	P/A	P/A	P/A

P = Permitted; A = Administrative Use Permit; C = Conditional Use Permit

Source: City of Kingsburg Zoning Ordinance, 2015

The following is a description of the City’s requirements for various housing types:

**Multifamily**

Multiple family dwellings are permitted by right in the RM zones.

**Manufactured Housing**

Currently, mobile homes on permanent foundations require Administrative Approval in the One-Family (R), Multi-Family (RM), and Residential Acreage (RA) zones, while single family dwellings are permitted by right in these zones.

**Farmworker/Employee Housing**

The City permits agricultural uses in the One-Family (R), Multi-Family (RM), Residential Acreage (RA) and Resource Conservation and Open Space (RCO) zones. While single family dwellings are also permitted in these zones (except within the RCO zone), farmworker housing is not similarly permitted. The City currently has no provisions for farmworker housing. In addition, City’s Zoning Ordinance currently includes no provisions for employee housing.

**Emergency Shelters**

The Zoning Ordinance does not currently contain provisions for emergency shelters. The City will amend the Zoning Ordinance to permit emergency shelters by right in the IL zone. According to the Fresno/Madera Continuum of Care, the homeless population in Kingsburg is estimated at eight persons. The available vacant Light Industrial sites in Kingsburg offer adequate capacity for a potential shelter.

Table 2G-11 Potential Emergency Shelter Sites

APN	Acreage
39504062	0.15
39614204	0.18
39501008S	0.13
39501009S	0.30
<b>Total</b>	<b>0.76</b>

Source: City of Kingsburg, 2014.

**Transitional and Supportive Housing**

The Zoning Ordinance does not currently contain provisions for transitional or supportive housing.

**Single Room Occupancy (SRO) Units**

The Zoning Ordinance does not currently contain provisions or definition for SRO housing.

### ***Residential Care Facilities***

The Kingsburg Zoning Ordinance permits small residential care facilities (for six or fewer persons) by right in all residential zones (except the RA). Large residential care facilities are conditionally permitted in all residential zones (except the RA).

### ***Second Units***

The City requires a conditional use permit for the development of Second Dwelling Units in the RA and R Districts.

### **Conclusion**

In summary, amendments to the City's Zoning Ordinance are required to address the provision of a variety of housing types:

- **Manufactured Housing:** The Zoning Ordinance will need to be updated to permit manufactured homes in a manner consistent with single family housing.
- **Farmworker/Employee Housing:** The Kingsburg Zoning Ordinance is not consistent with State law requirements for farmworker and employee housing.
- **Emergency Shelters:** The Zoning Ordinance does not currently contain provisions for emergency shelters.
- **Transitional/Supportive Housing:** The Zoning Ordinance does not currently contain provisions for transitional and supportive housing.
- **Single Room Occupancy (SRO) Housing:** The Zoning Ordinance does not currently contain provisions for SRO housing.
- **Second Dwelling Units:** The Kingsburg Zoning Ordinance is not consistent with State law requirements for second units.

**NOTE TO READER:** The City of Kingsburg is currently (May 2015) in the process of updating the Zoning Ordinance to comply with State law requirements for emergency shelters, transitional and supportive housing. These amendments are anticipated to be adopted prior to adoption of the Housing Element.

### **Recommended Action**

The Housing Element includes an action to amend the Zoning Ordinance to address manufactured housing, farmworker and employee housing, emergency shelters, transitional and supportive housing, SRO housing, and second dwelling units.

## **On- Off-Site Improvements**

### **Analysis**

Site improvements are regulated by the Subdivision and Parcel Map Ordinance and through conditions and standards imposed through the City's Site Plan Review process. Site improvements include off-street parking, landscaping, walls, signage, and utility systems. In order to reduce housing costs, the City requires only those improvements that are deemed necessary to maintain public health, safety, and welfare. Improvement requirements for single family and multifamily uses are described below.

### ***Subdivision Improvements***

Requirements of the subdivision ordinance which most affect the cost of housing are standards for the provision of utility services (e.g., water, sewer, drainage) and street improvements. Basic improvements required include the following:

- Water, sewer and drainage lines and facilities, including the extension of lines to the property and to adjacent vacant properties that eventually will also need them;
- Street improvements include curb, gutter, sidewalk, A/C paving, driveway approaches, fire hydrants, street lights, street signs and street trees. Rights-of-way requirements are 56' for minor streets (36' curb-to-curb), 66' for collector streets (46' curb-to-curb) and 84' for arterial streets (64' curb-to-curb);
- Undergrounding of electrical, telephone and cable utility services.

While the cost of required improvements adds considerably to housing costs, the improvements are necessary to serve the new development and provide a decent living environment.

### ***On-Site Improvements for Multifamily***

In addition to requirements for utility connections and street improvements, multifamily projects are required (or may be required) to provide the following:

- One or more trash enclosures within walking distance of all units;
- Tot lots for pre-school children;
- Landscaping of the site, including automatic irrigation;
- Ornamental walls along the site perimeter.

### **Conclusion**

Development requirements of the City of Kingsburg are considered standard in the Central Valley and are comparable to surrounding cities.

**Recommended Action**

None required.

**Fees and Exactions**

**Analysis**

Some of these typical fees are summarized in Table 2G-12.

Table 2G-12 Schedule of Fees for Residential Development

Type of Fee		Cost Per Unit
<b>Permit Processing Fees</b>		
Pre-Application Design Review		
Use Permit	Administrative Approval	\$150
	Conditional Use Permit	\$2,000
Site Plan Review	Minor/Existing Site	\$350
	Subdivisions	\$1,000 + \$20/unit
Land Use / Zoning	General Plan Amendment	\$3,000
	Zoning Amendment	\$2,000
	Planned Unit Development	\$2,000
	Negative Declaration/Mitigated Negative Declaration	Cost + 10%
	Environmental Impact Report	Cost + 20%
Subdivisions	Tentative Parcel Map	\$800
	Final Parcel Map	\$800
	Tentative Tract Map	\$1,800 + \$25/lot
	Final Tract Map	\$1,200 + \$25/lot
<b>Development Impact Fees</b>		
Traffic	Single-Family	\$574/unit
	Multi-Family	\$374/unit
Capital Facilities	Single-Family	\$5,344/unit
	Multi-Family	\$3,413/unit
Storm Drainage	Residential Reserve	\$4,228/acre
	Low Density Residential	\$3,656/acre
	Medium High Density Residential	\$5,941/acre
Combined Recreation Area Acquisition and Improvement	Single-Family Detached	\$1,428/unit
	Single-Family Attached	\$1,428/unit
	2-4 Units/Site	\$663/unit
	Multi-Family 5-15 Units/Site	\$400/unit
	Multi-Family 16+ Units/Site	\$533/unit

Source: City of Kingsburg, 2014.

Table 2G-13 shows plan checking, permit, and impact fees for single family and multifamily prototype developments. The single family prototype is a single family detached residential dwelling unit with 2,235 square feet of living area and a 587-square-foot garage. The estimated building valuation of this unit is \$267,058. The plan check, permit, and impact fees account for an additional sum of \$12,904.58, or approximately five percent of the estimated valuation. The multifamily prototype is a a single-story duplex. The estimated valuation for this prototype is \$282,812.70. In summary, the fees for plan check, permits, and development impact total \$16,901.40, or \$8,450.70 per unit. This constitutes approximately six percent of the estimated valuation.

Table 2G-13 Prototypical Construction Fees

Fee Description	Amount	
	Single-family	Multi-family
Plan Check and Building Permits	\$5,417.58	\$5,719.40
Impact Fees	\$8,487.00	\$11,182.00
<b>Total for Prototype</b>	<b>\$12,904.58</b>	<b>\$16,901.40</b>
<b>Total per Unit</b>	<b>\$12,904.58</b>	<b>\$8,450.70</b>

Source: City of Kingsburg

## Conclusion

In summary, the fees for plan check, permits, and development impact constitute approximately five to six percent of the building valuation and do not unduly constrain the production or improvement of housing.

## Recommended Action

None required.

## Processing and Permit Procedures

### Analysis

The City permits most types of residential development by right with a site plan review by the staff. The City encourages concurrent processing of applications and considers all entitlement applications, including the environmental document, at single public hearings before the Planning Commission and City Council. The City does not have a lengthy project review process.

Table 2G-14 Approvals and Processing Times for Typical Developments

	Single-Family	Single-Family (2-4 units)	Single-Family (5+ units)	Multi-Family (2-4 units)	Multi-Family (5+ units)	Mixed Use
Approvals Required	Building Permit	Site Plan Review	Tentative Tract Map	Site Plan Review	Site Plan Review	Public Hearing/CUP
Processing Time	14-21 days	45	90-120	45	45-60	60-90

**Recommended Action**

None required.

**Building Codes**

**Analysis**

The City uses several uniform codes, including the 2013 California Building Code (CBC), the 2013 California Electrical Code (CEC), the 2013 California Plumbing Code (CPC), the 2013 California Mechanical Code (CMC), and the 2013 California Fire Code, as the basis for its building standards and code enforcement procedures.

**Conclusion**

No major local amendments to the building codes have been made that would significantly increase the cost of housing.

**Recommended Action**

None required.

**Constraints on Housing for Persons with Disabilities**

**Analysis**

**California Building Code**

The City adopted the 2013 California Building Code, including Title 24 regulations concerning accessibility for persons with disabilities.

**Definition of Family**

The definition of “family” in Kingsburg’s Zoning Ordinance (Section 17.96.030) is as follows: “An individual, or two (2) or more persons related by blood or marriage, or a group of not more than five persons not necessarily related by blood or marriage, living together in a dwelling unit.” This definition exceeds the zoning power of a local jurisdiction and would be considered restrictive.

***Zoning and Land Use Policies***

The Kingsburg Zoning Ordinance permits small residential care facilities (for six or fewer persons) by right in all residential zones (except the RA). Large residential care facilities are conditionally permitted in all residential zones (except the RA).

***Reasonable Accommodation***

The City does not currently have a formal process to grant reasonable accommodation requests to allow flexibility of rules and regulations for persons with disabilities in order for them to have access to housing. The Zoning Ordinance must be amended to establish a formal reasonable accommodations process.

**Conclusion**

Amendments to the City’s Zoning Ordinance are required to address the definition of “family” and the reasonable accommodation procedures.

**Recommended Action**

The Housing Element includes an action to amend the Zoning Ordinance to address the definition of “family” and the reasonable accommodation procedures.

## SECTION 2G-4: REVIEW OF PAST ACCOMPLISHMENTS

This section reviews and evaluates the City's progress in implementing the 1992 Housing Element. The last official Housing Element was adopted in August 1992 for the second update cycle, with supplemental revisions in 1997. Given the outdated status of the 1992 Housing Element (more than 20 years old), many of the programs and policies contained in that Housing Element have long become obsolete. Therefore, this evaluation focuses on the City's current efforts in the areas of: New construction; Rehabilitation; and Housing Assistance in general.

### Progress Toward the RHNA

Each jurisdiction in California is responsible for accommodating its share of the region's housing needs. The process of determining each jurisdiction's share of housing needs is called the Regional Housing Needs Assessment (RHNA). The RHNA projection period for the previous Housing Element was from January 1, 2006 to June 30, 2013. The City of Kingsburg was assigned a RHNA of 1,213 units, divided into four income categories:

- Very Low-Income (less than 50 percent of the Area Median Income): 314 units
- Low-Income (50 to 80 percent of the Area Median Income): 230 units
- Moderate-Income (80 to 120 percent of the Area Median Income): 170 units
- Above Moderate-Income (greater than 120 percent of the Area Median Income): 499 units

Table 2G-15 summarizes the City's accomplishments in meeting the RHNA during the previous RHNA projection period. A total of 228 new single family units have been constructed in Kingsburg since January 1, 2006. In addition, an affordable housing project is under construction. The 46-unit Marion Villas Apartments will provide affordable housing to low-income seniors. Upon completion, this project (funded with LIHTC and County HOME funds) will provide five extremely low-income units, 16 very low-income units, and 24 low-income units, along with one manager's unit.

Table 2G-15 Units Built During RHNA Projection Period, Kingsburg

	Very Low Income Units	Low Income Units	Moderate Income Units	Above Moderate Income Units	Total Units
2006-2015 RHNA	314	230	170	499	1,213
Units Built 2006-2015	21	24	1	228	274
Percent of RHNA Met	6.7%	10.4%	0.6%	45.7%	22.6%

Source: City of Kingsburg, 2014.

## **Housing Rehabilitation**

The City of Kingsburg offers housing rehabilitation assistance to homeowners through the County's Housing Assistance Rehabilitation Program (HARP). This program provides loans to eligible homeowners for moderate to substantial home rehabilitation and/or reconstruction projects. Loan funds are designed to address housing code deficiencies. Between 2006 and 2014, three households in Kingsburg received HARP loans for rehabilitation.

## **Homebuyer Assistance**

The City also provides homebuyer assistance to low-income households through the County's Homebuyer Assistance Program (HAP). Between 2006 and 2014, no first-time homebuyers received assistance through HAP to purchase a home in Kingsburg. In addition, the County utilized Neighborhood Stabilization Program (NSP) funds to purchase one foreclosed home in Kingsburg and resold the unit at affordable price to a low-income homebuyer. The low-income homebuyer received an HAP loan to purchase the foreclosed home.

## SECTION 2G-5: AT RISK

Table 2G-16 shows assisted housing units in Kingsburg. There are 232 assisted affordable units in Kingsburg and none are at risk of expiring in the next 10 years.

Table 2G-16 Assisted Housing Developments, Kingsburg

Name	Address	Target Population	Funding Source	# of Units	# of Affordable Units	Affordable Units Expiration	Risk Level
Park Kingsburg Apartments	333 Kern Street	Senior	USDA Section 515, Rural Development Rental Assistance	101	101	Perpetuity	Not At-Risk
Linmar	2395 14th Ave	Senior	USDA Section 515, Rural Development Rental Assistance	48	48	Perpetuity	Not At-Risk
Kingsburg Apartments	801 Stroud Avenue	Family	LIHTC, USDA Section 515, Rural Development Rental Assistance	38	38	2027	Not At-Risk
Marion Villas Apartments	1600 Marion Street	Senior	LIHTC, HOME	46	45	Under Construction (40 years from Place In Service Date)	Not At-Risk
<b>Total</b>				<b>233</b>	<b>232</b>		
<b>Total At Risk</b>				<b>-</b>	<b>0</b>		

Sources: Fresno Council of Governments HCD Pre-Approved Data Package; [www.affordablehousingonline.com](http://www.affordablehousingonline.com); City of Kingsburg, 2015.

